



## KARNATAKA MINING ENVIRONMENT RESTORATION CORPORATION

(Govt of Karnataka Undertaking)

kmerc2014@gmail.com

No. KMERC/Watershed /100/2022-23

Date: 05.03.2024

**Sub:** Administrative approval for “Eco- Restoration of Mining affected Ankamannahalu - 4D3F2H, Chikanahatti-4D4B1B, Girenahalli-4D4B1A, Nidagurthi-4D4B1F (7265.03 Ha, 14 Micro Watershed, 09 Villages ) Sub Watershed in Sandur Taluka of Ballari District (Total treatable Area: 5173.795 Ha)

- Ref :**
- 1 7<sup>th</sup> Oversight Authority meeting Dated: 02.02.2023
  - 2 KMERC office letter No. KMERC/CEPMIZ/HO/WS/10/2022-23/1819, Dated: 21.02.2023.
  - 3 Secretary to Government Agriculture Department D.O. Letter No AGRI/CEPMIZ/Phase-1 TDPR/2023-24, Dated: 07.10.2023.
  - 4 KMERC Project Appraisal Committee Meeting dated: 22.11.2023.
  - 5 Communication of KMERC Project Appraisal Committee meeting proceedings No: KMERC/DPR/100/2022-23/115, Dated: 24.11.2023.
  - 6 Secretary to Government Agriculture Department Letter No AGRI/16/AML/2024, Dated: 03.02.2024.
  - 7 GO No: CI 215 MMM 2022 BENGALURU Dated: 13.03.2023.
  - 8 Oversight Authority 13<sup>th</sup> Meeting Dated: 09.02.2024

\* \* \* \* \*

**Preamble:**

The Karnataka Watershed Development Department Project for “Eco- Restoration of Mining affected Ankamannahalu - 4D3F2H, Chikanahatti-4D4B1B, Girenahalli-4D4B1A, Nidagurthi-4D4B1F (7265.03 Ha, 14 Micro Watershed, 09 Villages ) Sub Watershed in Sandur Taluka of Ballari District (Total

**treatable Area: 5173.795 Ha)** under Comprehensive Environmental Plan for Mining Impact Zone (CEPMIZ) as ameliorative and mitigative measures to be implemented in the district of Ballari was approved by the Oversight Authority appointed by Hon'ble Supreme Court vide its order dated: 02.02.2023, vide ref. (1) and the Proposed Approval was communicated vide ref letter (2) to submit DPR for the Proposed project, as per the guidelines communicated along with. Brief details of the project is as detailed below.

SINo (as per OA Approv ed list)	District	Sector	Sub-Sector	Project	Project Cost (Rs. In Lakhs)
05	Ballari	Agriculture and Allied Activities	Agriculture (Watershed)	"Eco- Restoration of Mining affected Ankamannahalu - 4D3F2H, Chilkanahatti- 4D4B1B, Girenahalli- 4D4B1A, Nidagurthi- 4D4B1F (7265.03 Ha, 14 Micro Watershed, 09 Villages ) Sub Watershed in Sandur Taluka of Ballari District (Total treatable Area: 5173.795 Ha)	2070.534
<b>Total Project cost Rs in Lakhs</b>					<b>2070.534</b>

Secretary to Agriculture Department after technical scrutiny by competent authority vide ref (3) submitted the DPR for the Project for **"Eco- Restoration of Mining affected Ankamannahalu - 4D3F2H, Chilkanahatti-4D4B1B, Girenahalli-4D4B1A, Nidagurthi-4D4B1F (7265.03 Ha, 14 Micro Watershed, 09 Villages) Sub Watershed in Sandur Taluka of Ballari District (Total treatable Area: 5173.795 Ha)** and requested Administrative approval for an amount of **Rs 948.545 Lakhs**.

The DPR is reviewed by the Appraisal Committee on 22.11.2023 vide reference (4) with regard to the output and outcomes for which the project was approved by the Oversight Authority and the committee has made some observations/suggestions and the minutes of the Appraisal Committee was

communicated to the department vide ref. letter No (5) above. Commissioner Watershed Development department has made some revision to the DPR based on the suggestions made by the Appraisal Committee and Guidelines of PMKSY–WCD 2.0 and re-submitted the revised DPR through Secretary Agriculture vide ref. letter (6) above. Variations in the Project Area, Treatment area, Project Cost and outputs were approved/ratified by the Oversight Authority vide ref (8).

SI No	Name of the project	Cost approved in 7 <sup>th</sup> OA (Rs in Lakhs)	Cost Recommended by HOD (Rs in Lakhs)	Cost Recommended by Appraisal Committee of KMERC (Rs in Lakhs)
1	<b>“Eco- Restoration of Mining affected Ankamannahalu - 4D3F2H, Chilkanahatti-4D4B1B, Girenahalli-4D4B1A, Nidagurthi-4D4B1F (7265.03 Ha, 14 Micro Watershed, 09 Villages ) Sub Watershed in Sandur Taluka of Ballari District (Total treatable Area: 5173.795 Ha)</b>	2070.534	948.545	948.545

**ADMINISTRATIVE APPROVAL ORDER No. CEPMIZ /2023-24/02/**  
**WDD/B/KMERC/00402, Dated: 05.03.2024.**

As explained in the preamble, and as per approval of the Appraisal Committee vide ref. (4), compliance report by Commissioner, Watershed Development Department through Secretary, Agriculture Department vide ref. letter No (6), and as per GO vide ref. (7) above, the administrative approval of the above project, as per enclosed Annexure, is hereby accorded.

**“Eco- Restoration of Mining affected Ankamannahalu - 4D3F2H, Chilkanahatti-4D4B1B, Girenahalli-4D4B1A, Nidagurthi-4D4B1F (7265.03 Ha, 14 Micro Watershed, 09 Villages ) Sub Watershed in Sandur Taluka of Ballari District (Total treatable Area: 5173.795 Ha) for Rs. 948.545 Lakhs. (Rupees Nine Hundred Forty Eight lakhs and Fifty Four thousand Five hundred only)**



**While implementing/executing the Project, the concerned Implementing Agency should strictly adhere to following conditions:**

**A. General conditions: -**

1. The approved Project should be taken up as per the prevailing norms / rules of the Implementing Department.
2. The Implementing Agency should ensure that the works approved by KMERC are not executed under any other Schemes/ Department, including DMF Funds.
3. The concerned Administrative Department/ Implementing Agency may not entrust the implementation of the approved work(s) to another Administrative Department/ Implementing Government Agency without the permission of KMERC.
4. The projects are to be taken up only on undisputed Govt. land/ community land with the prior approval of the concerned revenue authority to avoid any legal complications. The concerned Administrative Department/ Implementing Agency shall be solely responsible for ensuring compliance to all related obligations/legal requirements including but not limited to Environmental/Forest Clearances, queries under RTI, Social Audits or any stakeholder consultations, as may be required for implementation of works approved by KMERC. The activities to be taken up within the forest areas shall necessarily conform to the Approved Working Plans of the Karnataka Forest Department and the permission of Karnataka Forest department should be obtained.
5. A Board depicting Project details be erected at a conspicuous place mentioning the details of the scheme / year of execution/ project cost/ Executing Department & Agency/date of commencement & completion/Defect liability period etc., in both Kannada and English language, as provided in the KMERC Website.
6. The works shall be carried out as per the standard specification of items in the sanctioned estimate. Mandatory quality check(s) should be conducted by designated qualified staff at different levels, as per the approved norms

of the concerned Administrative Department/ Implementing Government Agency. Inspection & Quality control register shall invariably be maintained for each work of the project and the quantity of works shall also be duly checked and verified and should be made accessible to KMERC during Inspection and provide copies, whenever sought.

7. Progress report of the project shall be periodically (monthly/ quarterly/annually/project-end) uploaded on the KMERC portal & Digital copies of the same should be sent to KMERC, along with photos with geo-coordinates and small-sized videos at every stage of project-implementation.
8. On completion of the approved project, a consolidated report of the work done, and assets created (if any) shall be submitted to KMERC. Details of completed project should be incorporated in Google Earth and the duly verified Kmz/Kml file be sent to KMERC for record.
9. The department shall maintain Asset register for all the assets created under the CEPMIZ Project.
10. The CEPMIZ asset created shall not be disposed off, encumbered or utilized for purpose other than for which funds have been provided by KMERC.
11. Prior approval from KMERC shall necessarily be taken for any change in the cost, scope or location of the project work approved hereunder.
12. Funds for the project are readily available and will be released based on progress. No additional funds, over and above the amount sanctioned hereby are provided, due to Tender premium, delay in execution or any other reason.
13. The cost of DPR preparation shall be reimbursed /provided as per the actual requirement, which could be based on the guidelines/ norms of the kind of works and arrived as per KTPP Act.
14. The executing agency shall prepare the list of the Villages/beneficiaries (wherever applicable) who are to benefit from the projects and provide to KMERC & upload in the KMERC portal.

15. Success stories of the implemented projects are to be prepared and provided to KMERC by the executing agencies after completion of the projects.
16. Separate account/cash book are to be maintained at the executing agency level for the scheme. The books of Accounts of the Implementing Government Agency may be scrutinized periodically by the Internal Auditor of KMERC, as well as annually by Accountant General.
17. Utilization Certificates should be submitted after utilization of funds released.
18. Concerned department shall ensure internal Audit of the CEPMIZ project expenditure, annually and submit the report to the KMERC, along with Action Taken Report.
19. The concerned Administrative Department/ Implementing Government Agency shall ensure the post-project sustainability in terms of the Operations and Maintenance (O&M) aspects of the project works, as agreed during submission of the proposal.
20. The Implementing Agency shall also carry out concurrent monitoring and 3<sup>rd</sup> party evaluation of the project and shall share reports to KMERC and on its portal.
21. Funds will be released based on the monthly/ milestone based physical progress. The Implementing Agency should submit the details of child account, IFSC Code, Bank names etc., for transfer of funds by KMERC.
22. The Implementing Department/Agency shall be responsible for all payments made or recommended by it to be made on account of the project.
23. The prescriptions/directions/instructions given in the financial management guidelines and the project implementation manual prepared and published in the KMERC Website should be followed, where ever applicable. All registers, formats, documents, records should be maintained as said in the guidelines.



24. The proposed project must be site specific with Geo-tagged photos, short videos and success stories of the implemented projects are to be prepared and provided to KMERC by the executing agencies after completion of the projects.

**B: Project specific conditions:-**

25. The total fund allocation should be as per existing departmental norms Guideline. The DPR preparation cost will be within 1% of allocated provision. Correction should be made restricting DPR preparation cost to 1% while preparing DPR through Net planning with detailed survey. However, it will be restricted up to 1% or to the actuals whichever is less while making the payment.
26. The Total administrative cost should be restricted up to or within 13% of the project cost (1% DPR preparation cost, 2% ME & LD cost, 10% Administrative cost).
27. The Forest Area and the Non-Treatable areas should be excluded from treatment and certificate has to be provided in the final DPR which will be submitted after Net planning exercise.
28. It is suggested and should be ensured that Agro Forestry should not be taken up by Forest Department in watershed areas. Road side plantations and urban/institutional planting which needs technical skill can be carried out by Forest department.
29. The work expenditure bills of completed works should be examined and recommended by the Controlling officer of the implementing agency in the department to KMERC for release of funds.
30. Payments for DPR Preparation cost should be made as per actuals keeping in mind the cost of the project.
31. It is suggested to construct all Check dams with RCC structures, keeping in mind its longevity.

32. The assets created in common land can be identified and maintenance can be provided. This must be entrusted to dedicated institution/user groups to look after for long term sustenance, to safe guard and protect such assets
33. Arecanut should not be promoted in any watershed development project, being water intensive crop. But activities such as making Arecanut plates and Arecanut processing etc. can be taken up under Production system or Livelihood activities.
34. The livelihood item to be taken up under the project should not be overlapping with NRLM or other programme.
35. The LRI should be done through some expert institutions to obtain complete information about Soil, Water and Nutrient content and same to be used in planning and execution of the project.
36. While choosing beneficiaries for distribution/issual of benefits emphasis should be given to vulnerable household, unemployed youths, women and poor people under the project.
37. Detailed DPR which will be prepared next by the Department through net planning should have Survey Number wise, location wise, beneficiary wise details. Global co-ordinates of the structures and other activities should be provided which will help in avoiding overlapping of the project components. This information should be made available in public domain.
38. Detailed estimates for each works and structures should be duly prepared, countersigned and scrutinized by the competent authorities and submitted as Technical DPRs/addendum/Annexures along with final project DPRs. On approval of this only funds will be released.
39. Forest Department at the local level can be consulted and DPRs can be exchanged to avoid the overlapping of the activities.
40. The tree saplings (Perennial trees) can be planted between the bund and mound for sustainability of Agro-forestry. To achieve better survival rate, saplings planted should be watered during summer months. While choosing the species Silviculture knowledge, economic viability, usefulness to farmers should be considered.



41. Existing Kalyani wells, step wells and traditional water harvesting structures in the watershed should be compulsorily identified and proposed for their rejuvenation.
42. Maps showing present land use viz project land, Agriculture land, Forest land, etc. are to be provided along with the detailed DPRs.
43. All the projects must have a measurable outcome against which it should be possible to be evaluated.

  
Managing Director  
KMERC

**To:**

1. Secretary to Government, Agriculture Department, Bengaluru.
2. Commissioner Watershed Development Department, Bengaluru.
3. Deputy Commissioner, Ballari District.
4. Joint Director of Agriculture, Ballari District.
5. Chief Finance Officer, KMERC. Bengaluru.

**Copy for Kind Information:**

1. PS to Hon'ble Minister for Mines, Govt. of Karnataka, Bengaluru.
2. PS to Additional Chief Secretary to Government & Development Commissioner & Chairman, KMERC. Bengaluru.
3. PS to Secretary to the Govt. (MSME & Mines) of Karnataka, Bengaluru.

Annexure-1 : Project at a Glance / Executive Summary Format										
Sector	Agriculture & Allied Activities			Sub-Sector		Watershed Management		Standalone Project or in convergence		Standalone Project
Project Name		Comprehensive Environment Plan For Mining Impact Zone (CEPMIZ)				Project Type: New/Upgradation/ Strengthening/Rejuvenation				Upgradation
Proposal submitted by		Assistant Director of Agriculture, Sandur			Implementing Agency			Agriculture Department/Watershed Department		
Project Location/Coverage			Ankammanahalu, Chilakanahatti, Girenahalli&Nidagurthi			Total Project Cost (INR Lakhs)		Rs. 948.545 Lakhs	Project Duration	5 Years
Project Objective/Benefits		1) Improve Productive potential of rainfed/degraded land 2) Strengthen community based local institute for promotion of Livelihood & watershed sustainability				3) Improve the efficiency of watershed projects through cross learning and incentive mechanism.				
Project Outputs/Activities						Project Outcomes / Benefits				
Sl.No.	Major Project Outputs/ Activities	Measuring Unit Ha/No/Rmt	Qty./Nos	Unit Cost (in Rs.)	Total Cost (Lakh Rs.)	Sl.No.	Major Envisaged Outcomes (Measurable Benefits)	Parameter formeasuring the Benefit	Pre Project	Assumption / Risks in choice of parameter
1	Trench Cum Bund	Ha	600	14496	95.964	1	Recharging of the ground water table (Rise in Water table )	Meter	80 to 105	15 to 19%
2	Check Dam	No	21	750000	190.245	2	Non-cultivable /fallow land brought under cultivation	Ha	255	11.76 to 7.84 %
3	Nalabund	No	3	700000	26.257	3	Area expansion by adapting Horticulture & Forestry activities	Ha	260	122.88
4	Gokatte (Including EPA Work)	No	18	600000	126.953	4	Rain Water Harvesting (Area under protective irrigation & No. of benefited farmers)	Ha	147	104.76
5	Percolation Tank	No	1	700000	8.470					
6	Rubble Check	No	26	25000	6.775					
7	Boulder Check	No	35	16000	5.840					
8	Nala revetment	Rmt	86	2160	1.848					
9	Agro Forestry	Ha	178.5		23.512					
10	Dry land Horticulture	Ha	141		37.724					
11	Fodder Development	Ha/No	640		3.153					




Annexure to administrative approval order no: CEPMIZ/2023-24/02/WD0/B/KMER C/00402  
Dt:

Project Implementation & Expenditure Schedule (Year - Wise Scheduling)								
Name of the Taluk: Sandur			Name of the project: Ankammanahalu, Chilakanahatti, Girenahalli&Nidagurthi SWS					
Total Geographical Area : 7265.03 Ha			Total Approved Project cost: (Rs in lakhs) :-			2070.534	No. of Villages	9
Treatable Area: 5173.795 Ha			Total Proposed Cost: (Rs in lakhs)		948.545	No. of Families		6443
Sl.No	Major Project Component	% Allocation	2023-24	2024-25	2025-26	2026-27	2027-28	Total Amount (Lakh Rs.)
1	Administrative cost	9.99	24.072	25.437	11.602	15.022	15.022	91.156
2	Monitoring and Evaluation	2.00	2.056	4.692	4.471	3.536	3.476	18.231
3	Entry Point Activities	2.00	18.243	0.000	0.000	0.000	0.000	18.243
4	Detail Project Report	1.00	8.543	0.000	0.000	0.000	0.572	9.116
5	Institution and capacity building	3.00	10.750	12.867	2.844	0.865	0.000	27.326
6	Soil and water conservation	49.12	55.790	128.306	154.870	109.142	0.000	448.109
7	Afforestation	2.58	3.843	10.815	6.382	1.652	0.819	23.512
8	Dry land Horticulture	4.14	4.055	10.771	12.852	10.046	0.000	37.724
9	Fodder Development	0.35	0.000	1.628	0.726	0.799	0.000	3.153
10	Production system	10.58	0.000	36.843	36.061	23.573	0.000	96.478
11	Natural Resource Management and Governance	1.00	0.000	2.250	2.250	2.250	2.337	9.087




Sl. No	Major Project Component	% Allocation	2023-24	2024-25	2025-26	2026-27	2027-28	Total Amount (Lakh Rs.)
12	Livelihood activities for assestless persons, micro enterprises and business development	13.26	0.000	40.000	81.000	0.000	0.000	121.000
13	Consolidation and withdrawal phase activities	1.00	0.000	0.000	0.000	0.000	9.087	9.087
	<b>Grand Total</b>	<b>100.00</b>	<b>127.353</b>	<b>273.610</b>	<b>313.058</b>	<b>166.886</b>	<b>31.313</b>	<b>912.220</b>
14	<b>LRI Cost (Rs.500/Ha)</b>		0.000	0.000	0.000	0.000	0.000	36.325
	<b>Approximate Total Cost of Project</b>		<b>127.353</b>	<b>273.610</b>	<b>313.058</b>	<b>166.886</b>	<b>31.313</b>	<b>948.545</b>


  
Joint Director of Agriculture  
Ballari

  
Joint Director of Agriculture  
(Soil Conservation)

  
Director  
Watershed Development Dept

  
Commissioner  
Watershed Development Dept

  
Secretary to GoK  
Agriculture

ಸಂ/ಕೆಎಂಇಆರ್‌ಸಿ/ CEPMIZ/2023-24/02/ WDD /B/ KMERC/00402  
ರೂಪಾಯಿ 948.545 ಲಕ್ಷಕ್ಕೂ (ಝ. ಒಂಚ್ಚೆನುರ ನಲವತ್ತೊಂಜು ಲಕ್ಷ ಪೆದ್ದನಿಲ್ಕು  
ಭಿಷಿರದ ಐದುಸುರು ಸಗ್ಗು) ಮಾತ್ರಗಳಿಗೆ  
ಆಡಳಿತಾತ್ಮಕ ಮಂಜೂರಾತಿ ನೀಡಲಾಗಿದೆ  
  
ವ್ಯವಸ್ಥಾಪಕ ನಿರ್ದೇಶಕರು  
ಕೆಎಂಇಆರ್‌ಸಿ, ಬೆಂಗಳೂರು